

Tween Bridge Solar Farm

Environmental Statement

Figure 15.2: Landownership Plan

Planning Act 2008

Infrastructure Planning (Applications: Prescribed Forms
and Procedure) Regulations 2009

APFP Regulation 5(2)(a)


Document Reference: 6.4.15.2

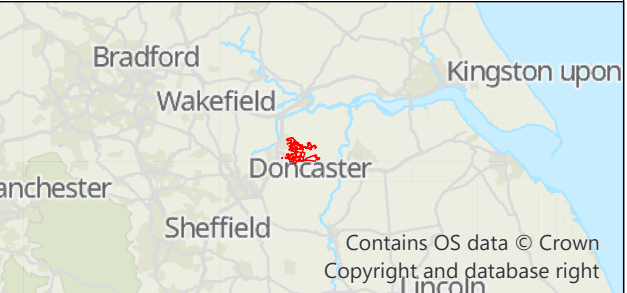
August 2025

Revision 1



Legend

 Land Ownership References




Bradford
Wakefield
Doncaster
Sheffield
Lincoln
Manchester
Kingston upon Hull

Contains OS data © Crown Copyright and database right

Tween Bridge Solar Farm

Drawing Ref: Environmental Statement Volume 4,
Figure 15.2 Landownership Plan




Coordinate System: British National Grid
Projection: Transverse Mercator
Datum: OSGB 1936

© Crown copyright and
database rights 2025.
Ordnance Survey AC0000808122

Scale: NTS

Paper Size: A3

Sheet: 1 of 1



Document Ref: 6.4.15.2

APFP Reg: 5(2)(a)

Revision: 1

PINS Number: EN010148

Drawing Status: Final

Drawn: EXT

Checked: HT

Approved: HT

Date: 21/08/2025